

ORDINANCE NO. 401

AN ORDINANCE, relating to motor vehicles and traffic; and establishing speed limits and parking restrictions on certain streets and highways within the City of Redmond, Washington.

WHEREAS, the City Council has determined on the basis of engineering and traffic investigation studies that maximum speed limits upon certain streets and highways should be established at a rate of speed greater than that provided in Section 1, Chapter 16, Laws of 1963, for streets and highways within incorporated cities and towns and that parking restrictions should be established upon certain streets and highways; NOW, THEREFORE,

THE CITY COUNCIL OF THE CITY OF REDMOND DO ORDAIN AS FOLLOWS:

Section 1. The maximum speed limits set forth in the attached Schedule of Speed Limits are hereby established as the reasonable and safe maximum speed limits to be effective at all times upon the streets and highways therein listed and described, all of which form a part of the state highway system.

The City Traffic Engineer, in conjunction with State Highway Authorities, shall cause appropriate signs to be erected on such streets and highways, giving notice of the altered speed limit, as provided in Section 39 of the Traffic Code (Ordinance No. 304).

Section 2. In order to relieve traffic congestion and facilitate the orderly movement and safety of traffic, as provided in Section 96 of the Traffic Code (Ordinance No. 304), the stopping, standing and parking of vehicles is hereby restricted upon those streets and highways listed and described in the attached Schedule of Parking Restrictions as therein indicated, all of such forming a part of the state highway system.

The City Traffic Engineer, in conjunction with State Highway Authorities, shall cause appropriate signs to be erected on such streets and highways, giving notice of the parking restrictions, as provided in Section 98 of the Traffic Code (Ordinance No. 304).

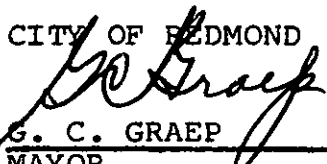
Section 3. This ordinance shall constitute a part of the Traffic Code of the City of Redmond (Ordinance No. 304) and the penalties provided in Section 112 thereof shall apply to violations hereunder.


Section 4. The maximum speed limits and parking restrictions hereby established shall be in addition to any speed limit or parking restriction otherwise set forth and provided by law.

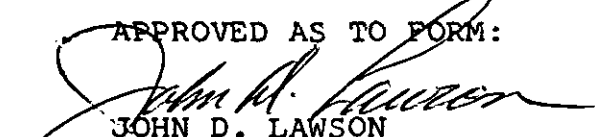
Section 5. This ordinance shall take effect and be in force five (5) days after the date of its publication in the manner provided by law, subject to approval by the state highway commission as to those streets and highways forming a part of the state highway system.

Section 6. Ordinance No. 397 <sup>IS</sup> ~~IS~~ hereby repealed.

PASSED by the City Council of the City of Redmond, Washington, at a regular meeting thereof and APPROVED by the Mayor this 26<sup>th</sup> day of April, 1966.

CITY OF REDMOND  
  
G. C. GRAEP  
MAYOR

ATTEST:  
  
EDWARD FROEBE  
CITY CLERK

APPROVED AS TO FORM:  
  
JOHN D. LAWSON  
CITY ATTORNEY

MAY 5 1966

Published in the Sammamish Valley News on \_\_\_\_\_

SCHEDULE OF SPEED LIMITS

STATE ROUTE NO. / CITY STREET DESIGNATION      TRAFFIC DIRECTION      FROM      TO      MAXIMUM SPEED

SSH 2-D(SR901)/West Lake Sammamish Pkwy. N.E.	Both Ways	South City Limit (N.E. 20th Street)	Leary Way	45 MPH*
SSH 2-D(SR901)/West Lake Sammamish Pkwy. N.E.	Both Ways	Leary Way	Redmond-Kirkland Road/Jct. SSH 2-D(SR901) Spur	40 MPH
SSH 2-D(SR901)/Redmond Kirkland Road	Both Ways	W. Lake Sammamish Pkwy. N.E./Jct. SSH 2-D(SR901) Spur	West City Limit (136 Ave. N.E.)	40 MPH
SSH 2-D(SR901)/Spur Redmond Way	Both Ways	W. Lake Sammamish Pkwy. N.E./Jct. SSH 2-D(SR901)	Sammamish River Bridge	40MPH
SSH 2-D(SR901)/Spur Redmond Way	Both Ways	Sammamish River Bridge	Redmond-Woodinville Road/Jct. PSH2-30 (SR522)	25 MPH
PSH 2-B0(SR522)/Redmond-Woodinville Road	Both Ways	North City Limit (Approx. N.E. 100th Street)	N.E. 87th Street	40 MPH
PSH 2-B0(SR522)/Redmond-Woodinville Road (164th Ave. N.E.)	Both Ways	N.E. 87th Street	Redmond Way/Jct. SSH 2-D(SR901) Spur	25 MPH
SSH 2-B0(SR522)/Redmond Way (Fall City Road)	Both Ways	Jct. Redmond-Woodinville Rd. (164th Ave. N.E.)/Jct. SSH 2-D(SR901) Spur	East City Limit (Centerline of Bear Creek)	<b>25MPH</b>

\*MPH refers to miles per hour (statutes mile)

Part of: Ordinance 401  
Section 1

SCHEDULE OF PARKING RESTRICTIONS

Part of:  
Ordinance No. 401  
Section 2

State Route No./ City Street Designation	Side	From	To	Parking
SSH 2-D(SR901)/ W. Lake Sammamish Pkwy N.E.	Both	South City Limit (N.E. 20th Street)	Redmond-Kirkland Road/ Jct. SSH 2-D(SR901) Spur	No Restriction provided herein
SSH 2-D(SR901)/ Redmond-Kirkland Road	Both	W. Lake Sammamish Pkwy. N.E.	West City Limit (136th Ave. N.E.)	No Parking Anytime
SSH 2-D(SR901) Spur/ Redmond Way	North	W. Lake Sammamish Pkwy N.E./ Jct. SSH 2-D(SR901)	Redmond-Woodinville Road/ Jct. PSH 2-B0(SR522)	No Parking Anytime
SSH 2-D(SR901) Spur/ Redmond Way	South	W. Lake Sammamish Pkwy. N.E./ Jct. SSH 2-D(SR901)	175' East of NRRR Undercrossing	No Parking Anytime
SSH 2-D(SR901) Spur/ Redmond Way	South	175' East of NRRR Undercrossing	320' East of Cleveland Street	One Hour Limit*
SSH 2-D(SR901) Spur/ Redmond Way	South	320' East of Cleveland Street	Redmond-Woodinville Road/ Jct. PSH 2-B0(SR522)	No Parking Anytime
PSH 2-B0(SR522)/ Woodinville Road	West	North City Limit (Approx. N.E. 100th St.)	150' North of N.E. 80th Street	One Hour Limit*
PSH 2-B0(SR522)/ Woodinville Road	West	150' North of N.E. 80th Street	Redmond Way/Jct. SSH 2-D (SR901) Spur	No Parking Anytime
PSH 2-B0(SR522)/ Woodinville Road	East	North City Limit (Approx. N.E. 100th Street)	130' South of N.E. 80th Street	One Hour Limit*
PSH 2-B0(SR522)/ Woodinville Road	East	130' South of N.E. 80th Street	Redmond Way/Jct. SSH 2-D (SR901) Spur	No Parking Anytime

SCHEDULE OF PARKING RESTRICTIONS

Part Of: **16.901**  
Ordinance  
Section 2

STATE ROUTE NO. CITY STREET DESIGNATION	SIDE	FROM	TO	PARKING
PSH 2-B0(SR522) / Redmond Way	Both	Redmond-Woodinville Road (164th Ave. N.E.) / Jct. SSH 2-D(SR901) Spur	350' East of Redmond- Woodinville Road (164th Ave. N.E.) / Jct. SSH 2-D(SR901) Spur	No Parking Any Time
PSH 2-B0(SR522) / Redmond Way	Both	350' East of Redmond- Woodinville Road (164th Ave. N.E.) / Jct. SSH 2-D(SR901) Spur	250' West of 168th Ave. N.E.	One Hour Limit*
PSH 2-B0(SR522) / Redmond Way	North	250' West of 168th Ave. N.E.	Avondale Road	No Parking Any Time
PSH 2-B0(SR522) / Redmond Way	North	Avondale Road	East City Limits (Center- line of Bear Creek)	One Hour Limit*
PSH 2-B0(SR522) / Redmond Way	South	250' West of 168th Ave. N.E.	350' East of Avondale Road	No Parking Any Time
PSH 2-B0(SR522) / Redmond Way	South	350' East of Avondale Road	East City Limits (Centerline of Bear Creek)	One Hour Limit*

\*The one hour parking restriction shall apply from 9 A.M. to 5 P.M.,  
Excepting Sundays and Legal Holidays.